



# Postglacial fire and vegetation histories of a mid-elevation mixed-conifer forest in the Gallatin Range, MT, USA

Mio Alt, David B. McWethy, Cathy L Whitlock

**Accessibility Disclaimer:**

For a more accessible version of this document, please submit an accessibility request form through the Montana State University Library website.

## Research Article

# Postglacial fire and vegetation histories of a mid-elevation mixed-conifer forest in the Gallatin Range, MT, USA

Mio Alt , David B. McWethy and Cathy Whitlock

Department of Earth Sciences, Montana State University, Bozeman MT 59715, USA

### Abstract

A 13,500-year-old record from Langohr Wetland in the Gallatin Range of southwestern Montana offers new insights into the vegetation and fire history at middle elevations within the Greater Yellowstone Ecosystem. Pollen data suggest that following deglaciation, a tundra–steppe established until warmer and wetter conditions than before could support *Picea* parkland. The development of an open, predominantly *Pinus* mixed-conifer forest from ca. 9300–7000 cal yr BP suggests warming summer temperatures led to an increase in forest cover and fire activity; the increase in tree abundance supported infrequent, stand-replacing fires approximately every 600 years. *Picea* and *Pseudotsuga* increased their presence at ca. 7000 cal yr BP, and the mixed-conifer forest became denser during the Mid- and Late Holocene, suggesting summers became cooler and wetter. The additional fuel load led to increased fire activity, with stand-replacing fires occurring approximately every 350 years in the Late Holocene. The forest surrounding Langohr Wetland experienced less change in vegetation composition and structure and fewer fire episodes than other low- and high-elevation sites in the Greater Yellowstone Ecosystem. The stability of this forested ecosystem over thousands of years is likely a result of its cool mesic mid-elevation setting, limiting the frequency of intense fire episodes.

**Keywords:** Fire history; vegetation history; mixed-conifer forest; northern Rocky Mountains; Holocene; charcoal; pollen; lake sediments

### Introduction

In recent decades, warming temperatures and a lengthened fire season have led to increased fire activity in the western US (Westerling et al., 2006). Annual area burned and fire size are expected to increase with continued warming (Westerling et al., 2011). Higher elevations have disproportionately felt the effects of warming temperatures (Mountain Research Initiative EDW Working Group, 2015; Pepin et al., 2022), and fires have increasingly advanced upslope in recent decades (Alizadeh et al., 2021, 2023). Subalpine forests of the Rocky Mountains have been burning more than ever in recent history (Higuera et al., 2021), particularly due to factors such as earlier spring snowmelt (Westerling, 2016; Alizadeh et al., 2023). To contextualize recent fire trends, fire records from subalpine forests are necessary to understand how fire activity responded to past periods of warm temperatures.

Within the Rocky Mountains, the Greater Yellowstone Ecosystem (GYE) measures approximately 22 million acres and is one of the world's largest, nearly intact temperate ecosystems (Marcus et al., 2022). The environmental history of the GYE is among the best studied in the U.S., with records from all elevations (Whitlock, 1993; Fall et al., 1995; Whitlock et al., 1995, 2012; Millspaugh et al., 2000; Huerta et al., 2009; Mumma et al., 2012; Krause and Whitlock, 2013, 2017; Iglesias et al., 2015, 2018; Rust and Minckley, 2020). Pollen and charcoal analyses from these sites indicate that the vegetation and fire history generally track

millennial-scale climate variations. Most of these studies have focused on the subalpine forest history in the central and southern GYE, while sites in the northern GYE are in low-elevation steppe and xeric forests (Huerta et al., 2009; Mumma et al., 2012; Krause and Whitlock, 2013; Krause et al., 2015), other than one site in a high-elevation subalpine forest in the Bridger Range (Benes et al., 2019).

The vegetation and fire histories of mixed-conifer forests in the northern GYE are not well known in the absence of paleoecological records from middle elevations. This study provides a 13,500-year-long record from Langohr Wetland (45.52425°N, 111.01807°W, 1898 m asl, ~2 ha), located in a mixed-conifer forest in the northern Gallatin Range adjacent to the Gallatin Valley and the city of Bozeman. The primary objective of this study was to reconstruct the long-term climate–fire–vegetation interactions at Langohr Wetland and compare its vegetation and fire history with sites in other ecological settings in the region.

### Study site

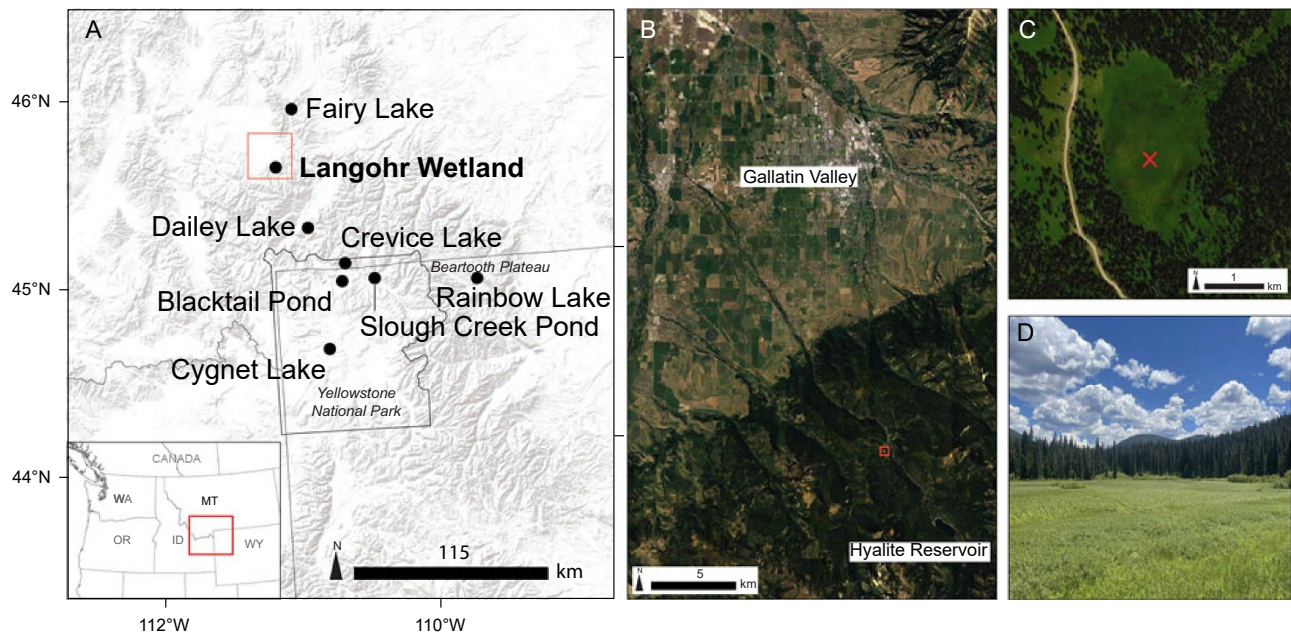
The Gallatin Range spans ~120 km north to south and averages 32 km in width, hosting several peaks above 3000 m asl, the highest of which is Electric Peak (3433 m) in Yellowstone National Park (YNP). Present-day vegetation in the region varies with elevation and aspect. *Artemisia* (sagebrush) steppe and grassland (mainly *Festuca idahoensis*, Poaceae spp.) cover valley floors, and in the northern Gallatin Range (closest to Langohr Wetland), lower tree-line is at approximately 1650 m asl. *Juniperus scopulorum* (Rocky Mountain juniper), *Pinus flexilis* (limber pine), and *Pseudotsuga*

Email: [mio.alt1@montana.edu](mailto:mio.alt1@montana.edu)

**Cite this article:** Alt, M., McWethy, D.B., Whitlock, C., 2025. Postglacial fire and vegetation histories of a mid-elevation mixed-conifer forest in the Gallatin Range, MT, USA. *Quaternary Research* 127, 107–121. <https://doi.org/10.1017/qua.2025.16>

© The Author(s), 2025. Published by Cambridge University Press on behalf of Quaternary Research Center. This is an Open Access article, distributed under the terms of the Creative Commons Attribution licence (<http://creativecommons.org/licenses/by/4.0/>), which permits unrestricted re-use, distribution and reproduction, provided the original article is properly cited.





**Figure 1.** (A) Regional map showing Langohr Wetland and other study sites discussed in the text. (B) Location of Langohr Wetland (red square) in relation to the Gallatin Valley. (C) Coring location (red X) in Langohr Wetland. (D) Langohr Wetland.

*menziesii* (Douglas fir) constitute low-elevation dry forests from ~1650 to 1800 m asl, and forest density increases with elevation. Subalpine conifer forests of *Picea engelmannii* (Engelmann spruce), *Abies lasiocarpa* (subalpine fir), and *Pinus contorta* (lodgepole pine) occur between 1800–2100 m asl, with *A. lasiocarpa* increasing in abundance with elevation. Forests dominated by *Picea engelmannii* and *A. lasiocarpa* are generally above ~2100 m asl, and *Pinus albicaulis* (whitebark pine) forests are found at the highest elevations above 2400 m asl. Alpine tundra is found on the highest peaks, above ~3000 m asl (Arno, 1979; Whitlock, 1993; Iglesias et al., 2018).

Langohr Wetland is in the Custer Gallatin National Forest in a glacially formed depression (Weber, 1965) within the Hyalite Creek watershed. It has a small inlet spring entering from the south and flowing to the northeast (Fig. 1). The wetland supports *Carex* spp., *Eleocharis* spp. (sedges), and *Poaceae* spp. (grasses). *Salix* spp. (willow) and *Betula* spp. (birch) shrubs grow along the margins. A closed mixed-conifer forest of *Picea engelmannii*, *Pinus contorta*, and lesser amounts of *A. lasiocarpa* surrounds the wetland. *Pseudotsuga menziesii* and *J. scopulorum* grow on nearby south-facing slopes, and *Pinus albicaulis* dominates at higher elevations in the watershed. *Juniperus communis* (common juniper) is found in the forest understory along with other shrubs, including species of *Rosaceae* (i.e., *Rosa woodsii* (Woods' rose), *Physocarpus malvaceus* (ninebark), *Potentilla gracilis* (cinquefoil), *Amelanchier alnifolia* (serviceberry), and *Spiraea betulifolia* (birch leaf spirea)), *Symphoricarpos albus* (snowberry), *Berberis repens* (creeping mahonia), *Shepherdia canadensis* (buffaloberry), and *Arctostaphylos uva-ursi* (bearberry). The adjacent grassy, west-facing hillslope supports *Juniperus horizontalis* (creeping juniper) and a diverse array of herbs from the Asteraceae, Rosaceae, Amaranthaceae, Brassicaceae, Ranunculaceae, and Caryophyllaceae. *Artemisia tridentata* shrubs are present in a meadow ~0.25 km NW of the wetland, and *Alnus viridis* (green alder), *Populus tremuloides* (quaking aspen), and *Populus balsamifera* (black cottonwood) grow on the wet banks of Hyalite Creek ~0.5 km NW of the wetland.

Extensive logging in the Hyalite Creek watershed started in the late 1800s and primarily targeted large merchantable *Pseudotsuga menziesii* trees. Post-logging forest openings have since been colonized by *Pinus contorta* and *Pseudotsuga menziesii*. Secondary forests tend to be dense and have a homogeneous structure, similar to other logged forests in Montana (Naficy et al., 2010).

Large fires (> 400 ha) have occurred historically throughout the Custer Gallatin National Forest between the mid-1500s and early 1900s (Barrett et al., 1997). Large fires were infrequent between 1940 and 1980 due to a combination of cooler temperatures (Littell et al., 2009) and intensified fire-suppression efforts (Agee, 1993; Barrett, 1993; Erickson, 2022). In recent decades, fire activity in the western U.S. has increased due to rising temperatures and drought (Abatzoglou and Williams, 2016). Contrary to this trend, the total acreage burned in the Custer Gallatin National Forest has decreased since the large Yellowstone fires of 1988, and xeric forests that historically experienced high- (0- to 35-yr fire return interval) and moderate- (35–100+ yr fire return interval) frequency fire regimes are assumed to have a fire deficit at present (Erickson, 2022).

Wet *Picea–Pinus* forests, like those surrounding Langohr Wetland, currently experience a high-severity fire regime with a 35–200+ year return interval. The south-facing *Pseudotsuga* forests experience a higher frequency mixed/low-severity fire regime (every 35–100+ years) (LANDFIRE, 2014; Erickson, 2022). No major fires have occurred in the Hyalite Creek watershed in the last 100 years (Erickson, 2010), although small, lightning-caused fires were immediately suppressed in 2013 (Horsetail fire) and 2014 (Sleeping Giant and Lick Creek fires). In the Gallatin Range as a whole, large fires last occurred in 2001 (Fridley and Purdy fires) and 2012 (Millie Creek fire; MTBS, 2021). Because *Picea–Pinus* forests have a relatively long natural fire return interval, fire-suppression efforts of the last 100 years have likely had minimal effect on the forest around Langohr Wetland (Schoennagel et al., 2004).

Interpolated climate data based on 30-year mean monthly temperature and precipitation data (PRISM Climate Group, 2022)

indicate that mean summer (July–August) temperature at Langohr Wetland is 14°C, with a maximum of 25.6°C, and mean winter temperature (December–February) is –5.6°C, with a minimum of –12°C. Langohr Wetland receives an average of 720 mm annual precipitation, most of which is received in late spring to early summer (April–June = 280 mm of precipitation on average). Late summer and early fall months are driest (July–September = 120 mm on average), and ~35% of total precipitation falls as snow (November–March = 250 mm on average). The ratio of summer (June–August) precipitation to winter (December–February) precipitation is ~1.20, suggesting the high amount of June precipitation causes it to receive slightly more precipitation in the early summer than in the winter.

## Methods

### Field and laboratory

A 250-cm-long sediment core was collected from Langohr Wetland using a Russian D-section Peat Borer. Cores were taken at continuous 50-cm-long intervals until the borer hit bedrock. Sediment cores were wrapped in plastic and aluminum foil in the field and stored in the cold room at Montana State University until they were analyzed. In the laboratory, core lithology was described by sediment type (Schnurrenberger et al., 2003) and subsampled. Nine bulk sediment samples were taken throughout the core and submitted to the National Ocean Sciences Accelerator Mass Spectrometry facility at Woods Hole Oceanographic Institution for accelerator mass spectrometry (AMS) radiocarbon dating (Table 1). AMS C<sup>14</sup> dates were calibrated with the IntCal20 calibration curve (Reimer et al., 2020), and an age-depth model was created with BACON age-depth modeling software, which uses a Bayesian statistical approach (Blaauw and Christen, 2011).

### Charcoal analysis

To reconstruct the local fire history, samples that were 2 cm<sup>3</sup> in volume were taken from contiguous 1-cm intervals of the entire core for charcoal analysis. Samples were processed following standard methods and gently washed through a 125-μm sieve (Whitlock and Larsen, 2001). The residue was examined under a stereomicroscope, and charcoal particles were counted at 50–100× magnification. Charcoal counts were analyzed with CharAnalysis software (Higuera et al., 2009). Charcoal concentrations (particles/cm<sup>3</sup>) were binned into 47-yr time intervals (median sampling interval) to minimize differences in charcoal accumulation due to changes in sedimentation rate, and charcoal accumulation rates (CHAR,

particles/cm<sup>2</sup>/yr) were calculated by dividing the charcoal concentration by the sediment accumulation rate (yr/cm). The charcoal record was separated into a background component (background CHAR = BCHAR) and a higher frequency peaks component. BCHAR was calculated using a 600-yr LOWESS smoother robust to outliers, which optimized the signal-to-noise ratio (SNI > 3; Kelly et al., 2011). A Poisson minimum count test identified charcoal peaks that exceeded a 90% threshold as significant fire episodes.

Charcoal data register local fire episodes, one or more fires within 3 km of the site that occurred during the time span of the peak (Whitlock and Larsen, 2001; Higuera et al., 2009). Charcoal peaks are usually a record of stand-replacement fires rather than surface fires, which do not produce much charcoal and carry lesser amounts aloft. BCHAR is considered either (1) a representation of regional biomass burned, (2) a result of secondary charcoal deposition and sediment mixing (Whitlock and Larsen, 2001), and/or (3) a measure of arboreal fuel biomass on the landscape (Marlon et al., 2006). Peak magnitude measures the total charcoal deposition per fire event (particles/cm<sup>2</sup>/peak) and can potentially measure changes in fuel consumption or fire size (Higuera et al., 2009). Fire-episode frequency was determined using a smoothed 1000-year moving window, and the mean fire-episode return interval is the years between significant fire episodes.

To analyze regional charcoal trends, a composite charcoal record was created with records from nearby sites in the GYE that extended through the late-glacial period. Published age-depth models and counts were first analyzed in CharAnalysis with the same parameters as the Langohr record analysis, except that charcoal peaks that crossed a 95% threshold were considered significant fire episodes. To standardize the data for the composite record, CHAR results were subjected to statistical minmax, Box–Cox, and finally Z-score transformations as described in Power et al. (2008).

### Pollen

One-cm<sup>3</sup>-volume samples were processed for pollen following the procedures of Bennett and Willis (2001). A *Lycopodium* tablet of known concentration was added to each sample to calculate pollen concentration (grains/cm<sup>3</sup>) and pollen accumulation rates (PAR; grains/cm<sup>2</sup>/yr). A minimum of 300 terrestrial pollen grains were counted per sample at 400× and 1000× magnification. Pollen reference slides at Montana State University and pollen keys (McAndrews et al., 1973; Faegri and Iversen, 1989; Kapp et al., 2000) were used to identify the grains. Terrestrial pollen counts

**Table 1.** Radiocarbon information for Langohr Wetland; \*denotes a rejected date

Depth(cm)	Lab Number/Reference	Material Dated	Uncalibrated Age( <sup>14</sup> C yr BP)	2σ Calibrated Age Range(cal yr BP)(Probability)
35	145880	Bulk sediment	50 ± 5	347–609
75	145881	Bulk sediment	885 ± 15	732–794 (0.96)
105	175601	Bulk sediment	2260 ± 15	2302–2340 (0.5)
125	177831	Bulk sediment	4750 ± 20	5498–5581 (0.75)
154	175602	Bulk sediment	6940 ± 35	7679–7846 (0.99)
175	145882	Bulk sediment	*6170 ± 25	6985–7161 (1)
202	175599	Bulk sediment	10,150 ± 55	11,601–11,948 (0.91)
216	145883	Bulk sediment	12,150 ± 45	13,976–14,168 (0.82)
242	175600	Bulk sediment	11,300 ± 65	13,100–13,303 (1)

were converted to percentages based on the terrestrial pollen sum. Aquatic pollen counts were converted to percentages with the combined terrestrial and aquatic pollen sum. *Carex* spp. is a dominant Langohr Wetland plant; accordingly, Cyperaceae is considered an aquatic taxon in this study.

Based on the conifer species present in our study region, *Pinus* subg. *Strobus* pollen was attributed to *Pinus flexilis* or *Pinus albicaulis* and *Pinus* subg. *Pinus* pollen was ascribed to *Pinus contorta*. Damaged *Pinus* grains that were missing distal membranes were classified as *Pinus* undifferentiated. *Abies* grains were attributed to *A. lasiocarpa*, *Picea* grains to *Picea engelmannii*, and *Juniperus*-type pollen to *J. communis* or *J. scopulorum*. Species in the “Total Rosaceae” category include undifferentiated Rosaceae and *Spiraea*, *Potentilla*, and *Amelanchier*-type pollen grains. Shrubs and herbs under 1% were grouped in an “other shrubs and herbs” category. Non-arboreal pollen amounts are higher in non-forested landscapes and increase with distance from forest boundaries (Whitlock, 1993; Fall, 1994; Iglesias et al., 2018), and the ratio between arboreal pollen (AP) and non-arboreal pollen (NAP) was used as an indicator of forest cover. Arboreal pollen is the sum of all tree and shrub species, excluding *Artemisia*, since *Artemisia* is predominantly found in open landscapes and forest meadows. Non-arboreal pollen is the sum of *Artemisia*, herbs, and grasses. The AP:NAP ratio was calculated by  $(AP-NAP)/(AP+NAP)$ . CONISS was used to identify pollen zones through stratigraphically constrained cluster analysis (Grimm, 1987).

## Results

### Lithology

The Langohr core consisted of four lithological units (Fig. 2). Unit 1 (250–240 cm depth) was inorganic gray clay and sand. Unit 2 (240–175 cm depth) was dark brown fragmental granular peat. Unit 3 (175–105 cm) was primarily fine-detritus sapropel and contained two layers with increased levels of inorganic silt and clay (silty-clay sapropel), one at 150–138 cm and one at 120–115 cm depth. Unit 4 (105 cm depth–surface) consisted of fragmental sedge herbaceous peat that increased in coarseness towards the top.

### Chronology

The Langohr age-depth chronology was based on nine AMS  $^{14}\text{C}$  dates from bulk sediment (Table 1, Fig. 2). Extrapolated ages from the bottom two dates suggest sediment accumulation began between ca. 14,000 and 13,000 cal yr BP. One age reversal was noted at the base of the core. The age of 14,168–13,976 cal yr BP at 216 cm depth may be anomalously old due to incorporating ancient carbon in the sediments. However, the date at 242 cm depth could be anomalously young, therefore, the basal age primarily influenced by the 13,300–13,100 cal yr BP date at 242 cm depth is considered a minimum age. An anomalously young age at 175 cm depth was rejected in the age-depth model.

The sedimentation rate in units 1 and 2 averaged 0.02 cm/yr. Unit 3 had the slowest sedimentation rate of 0.01 cm/yr average. The low sedimentation rate in unit 3 may suggest undetected hiatuses in deposition, but we assume unit 3 had uninterrupted sedimentation. It is also possible that the two silty-clay layers in unit 3 represent rapid depositional events, but without distinct boundaries, they were not conclusively identified as such and retained

in the age-depth model as continuous deposition. Unit 4 had the fastest accumulation rate of the core, with an average of 0.07 cm/yr.

### Pollen and charcoal

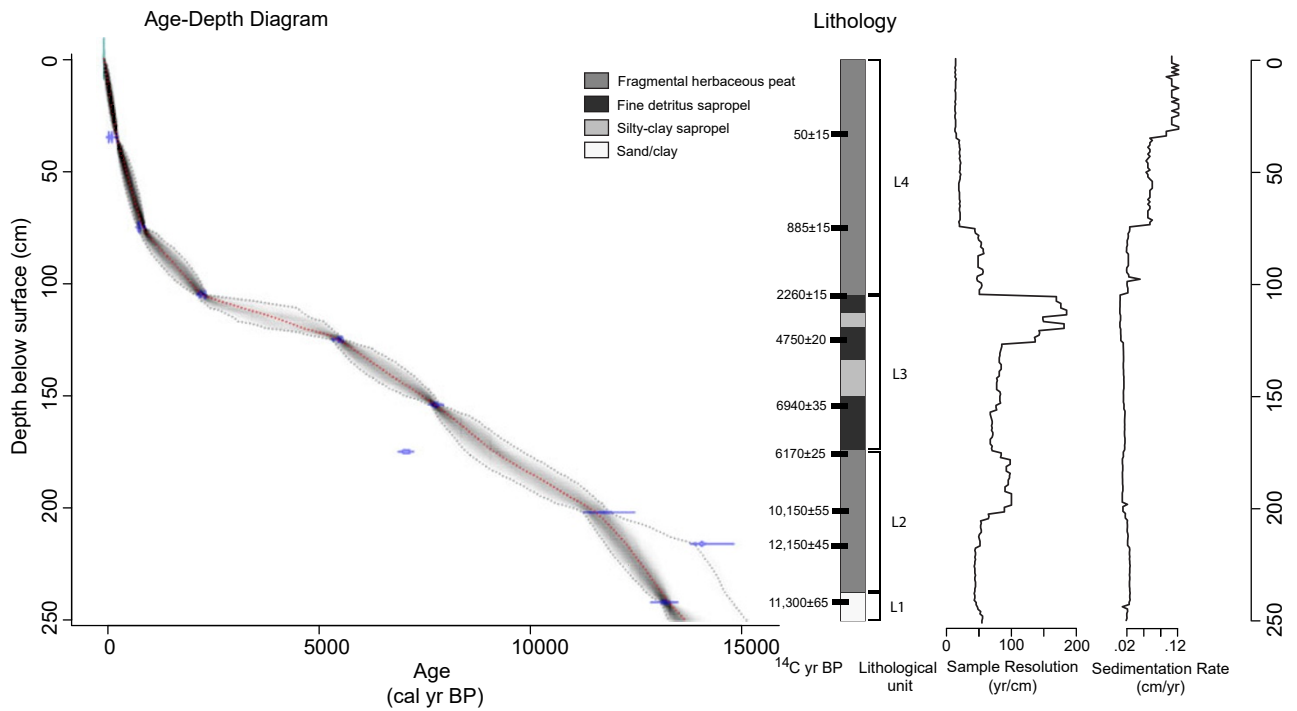
The pollen record was divided into four pollen zones and three subzones based on constrained cluster analysis (Grimm, 1987; Fig. 3). Pollen percentages are reported as zone ranges, and the PAR, AP:NAP, and *Pinus* subg. *Strobus* to *Pinus* subg. *Pinus* ratios are reported as entire zone averages unless otherwise noted.

Zone L1 (250–238 cm depth; 14,000–13,000 cal yr BP) consists of two pollen samples at the base of the core that were characterized by high levels of nonarboreal pollen taxa. Both samples had high *Artemisia* and Poaceae percentages (30–33% and 32–34%, respectively), and a diverse assemblage of shrubs and upland herbs, including *Salix* (3–4%), *Thalictrum* (3–5%), Asteraceae subfam. Asteroideae (2–3%), Amaranthaceae (2%), Caryophyllaceae (< 1%), Ranunculaceae (< 1%), Fabaceae (< 1%), and *Polygonum bistortoides*-type (< 1%). Values of *Pinus* pollen (16–18%) were low, and the *Pinus* subg. *Strobus* to *Pinus* subg. *Pinus* ratio (1.38) was high. *Picea* values (2–3%) were low, and other conifer percentages were negligible (0–1%).

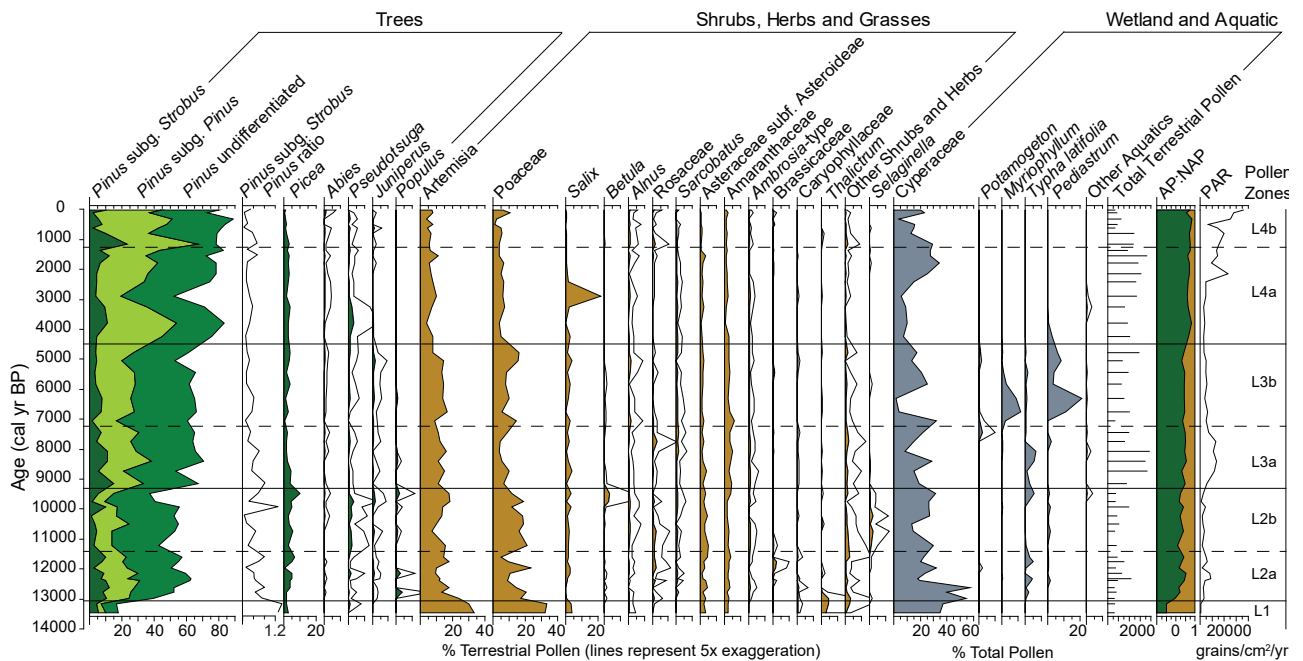
The low total pollen accumulation rate (PAR; 314 grains/cm<sup>2</sup>/yr) suggests a sparsely vegetated environment (Davis et al., 1973), and the lowest AP:NAP value of the record (–0.49 vs. long-term average = 0.43) indicates an open landscape (Fall, 1994). Cyperaceae pollen was abundant (34–37%) in the zone and may have been part of the upland vegetation; no other aquatic species were present. Charcoal was absent in this zone, suggesting minimal to no fires (Fig. 4). Overall, the assemblage suggests a cold tundra–steppe environment dominated by *Artemisia* and Poaceae with alpine herbs and scattered *Pinus albicaulis/flexilis* and *Picea*.

Zone L2 was characterized by increased arboreal pollen taxa and separated into two subzones. Subzone L2a (238–200 cm depth; 13,000–11,500 cal yr BP) had increased *Pinus* (40–61%) and *Picea* (to 7%), and a low appearance of *Pseudotsuga* (0.2–2%), *Juniperus*-type (1%), and *Populus* (1–4%) pollen. The *Pinus* subg. *Strobus* to *Pinus* subg. *Pinus* ratio decreased (0.53), suggesting an increase in *Pinus contorta*, although moderate levels of *Pinus* subg. *Strobus* pollen (avg = 8.5%) indicate *Pinus albicaulis/flexilis* was still present (Fall, 1994). *Artemisia* and Poaceae declined (9–17% and 5–24%, respectively), as did *Salix* (< 3%) and *Thalictrum* (< 1%). Other shrubs and herbs (such as Asteraceae subfam. Asteroideae, Amaranthaceae, and Caryophyllaceae) remained at similar levels as in Zone L1, and *Betula*, *Ambrosia*-type, *Sarcobatus*, Rosaceae, and Brassicaceae pollen appeared in this subzone in low amounts (< 2%). Cyperaceae percentages were high at the base of the zone (high of 57%) but declined towards the top (low of 17%), and *Typha* pollen was present in moderate amounts (1–5%). CHAR remained negligible at the bottom of the subzone until 201 cm depth (ca. 11,500 cal yr BP) when values increased (to 0.06 particles/cm<sup>2</sup>/yr) with the first small significant fire peak (peak magnitude = 1.9 particles/cm<sup>2</sup>/peak).

Subzone L2b (200–177 cm depth; 11,500–9300 cal yr BP) was distinguished from Subzone 2a by a slight decline in *Pinus* pollen (37–54%) and an increase in *Picea* (3–11%) and *Pseudotsuga* (1–4%). *Artemisia* and Poaceae pollen percentages remained unchanged (7–19% and 11–22%, respectively), and *Juniperus* and *Populus* percentages were low (< 2%). *Betula* and Amaranthaceae percentages increased at the top of the subzone (up to 4%),



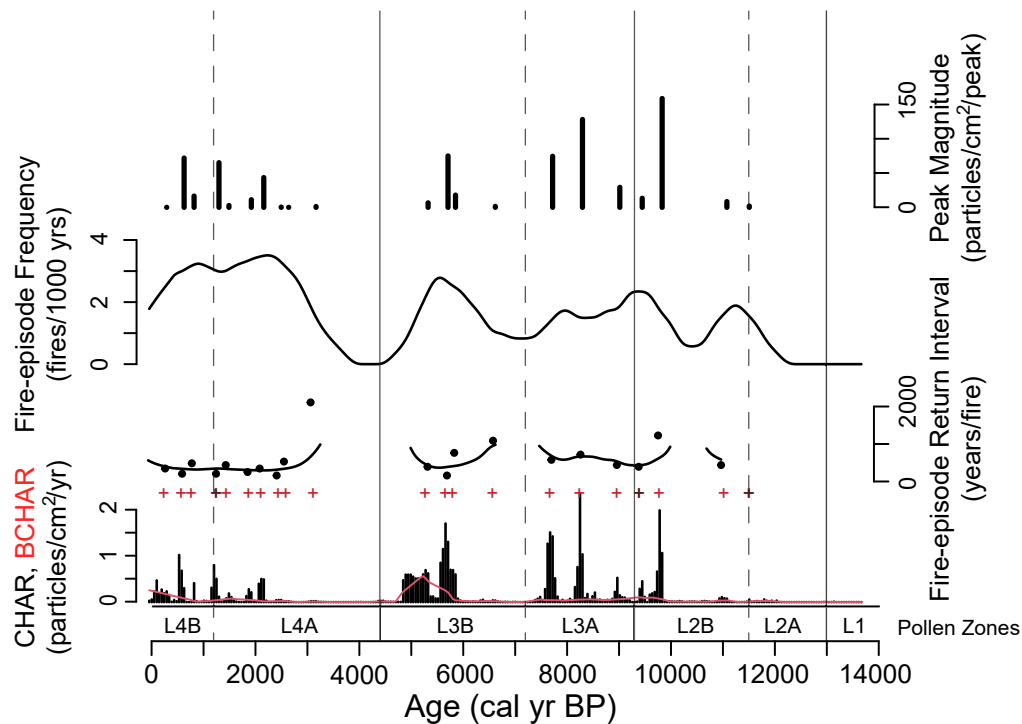
**Figure 2.** Age-depth diagram and lithology of Langohr Wetland core. The age-depth diagram is based on nine radiocarbon dates. The red dotted line is the median probability age for each depth, and the black dotted lines indicate the 95% probability range. The lithology includes sediment types, sample depths for radiocarbon dates, and lithological units discussed in the text.



**Figure 3.** Pollen percentage diagram of selected taxa for Langohr Wetland, Montana. Terrestrial pollen percentages are based on the terrestrial pollen sum. Wetland and aquatic pollen percentages are based on the total pollen sum.

but other shrubs and herbs were the same as in Subzone L2a. *Selaginella densa*-type spore percentages increased during this subzone (1–2%), and after an initial decline from Subzone L2a, *Cyperaceae* and *Typha* increased towards the top of the subzone (from 13 to 32% and 0 to 5%, respectively). CHAR and BCHAR remained low at the base of the zone (< 0.1 particles/cm<sup>2</sup>yr),

although one fire episode with a small peak magnitude (8.3 particles/cm<sup>2</sup>/peak) was recorded at 196 cm depth (ca. 11,000 cal yr BP). After a ca. 1200-year period of minimal CHAR, values increased to 2 particles/cm<sup>2</sup>/yr at the top of the subzone, and two fire episodes were recorded: one with a peak magnitude of 158.7 particles/cm<sup>2</sup>/peak (ca. 9800 cal yr BP) and the other with 13.2



**Figure 4.** Charcoal accumulation rates (CHAR) from Langohr Wetland with background CHAR (BCHAR) in red. Significant fire peaks (+ signs) likely represent stand-replacing fire episodes. Fire-episode return interval is the years between significant peaks, fire-episode frequency is the number of peaks smoothed over a 1000-year moving window, and peak magnitude is the number of charcoal pieces per  $\text{cm}^2$  from all samples in a peak.

particles/ $\text{cm}^2$ /peak (ca. 9400 cal yr BP). Other than a ca. 1200-year gap with no fire, the mean return interval for fire episodes was approximately 380 years. Increases in PAR (1850 grains/ $\text{cm}^2$ /yr) and AP:NAP (0.28) during Zone L2 suggest a parkland (Davis et al., 1973; Fall, 1992, 1994), and the pollen and charcoal data suggest *Picea* was the dominant conifer with some *Pinus albicaulis/flexilis* surrounding the wetland at a time when stand-replacing fires started to occur.

Zone L3 was characterized by another increase in arboreal pollen taxa and decrease in nonarboreal pollen taxa. Subzone L3a (177–147 cm depth; 9300–7200 cal yr BP) registered an increase in *Pinus* pollen (55–71%) and decreases in *Picea* (1–4%) and *Pseudotsuga* (0–1%) pollen. The *Pinus* subg. *Strobus* to *Pinus* subg. *Pinus* ratio decreased (to 0.32), suggesting the increased presence of *Pinus contorta*. All shrubs, herbs, and grasses (such as *Artemisia*, 11–16%; Poaceae, 4–10%; and *Betula*, < 1%) decreased, other than *Amaranthaceae*, which increased (3–5%). Cyperaceae decreased (8–22%), and *Typha latifolia* increased to the highest values of the record (up to 7%). CHAR increased during this subzone to 2.4 particles/ $\text{cm}^2$ /yr, and three significant charcoal peaks with magnitudes of 29.1, 128.1, and 74.5 particles/ $\text{cm}^2$ /peak (ca. 9000, 8200, and 7700 cal yr BP, respectively). The mean return interval between fire episodes averaged approximately 570 years, or 1–2 episodes per 1000 years.

Subzone L3b (147–118 cm depth; 7200–4400 cal yr BP) was distinguished from Subzone L3a primarily by the increase in aquatic taxa. Cyperaceae pollen percentages reached the lowest values of the record (2%), *Typha latifolia* declined (< 1%), and *Pediastrum* (0–21%) and *Myriophyllum* (1–11%) increased. CHAR levels decreased from the previous subzone (up to 1.7 particles/ $\text{cm}^2$ /yr), although four fire episodes were recorded with peak magnitudes of 1.4, 17.8, 74.9, and 6.5 particles/ $\text{cm}^2$ /peak (ca. 6600, 5835, 5690,

and 5300 cal yr BP, respectively). The mean fire-episode return interval averaged approximately 900 years between ca. 8000 and 6000 cal yr BP and decreased to approximately 260 years between 6000 and 5000 cal yr BP. BCHAR increased for the first time in the record during this same period (to 0.5 particles/ $\text{cm}^2$ /yr), suggesting more fires in the region. The increase in AP:NAP (0.44) and PAR (3704 grains/ $\text{cm}^2$ /yr) in Zone L3 provides evidence of forest closure (Davis et al., 1973; Fall 1992). A forest with *Pinus*, *Picea*, and *Pseudotsuga* surrounded Langohr Wetland, and fires were likely stand-replacement events. The Subzone L3b aquatic pollen percentages suggest that the wetland may have deepened into a shallow pond.

Zone 4, which is characterized by the highest levels of arboreal pollen in the record, is split into two subzones. Subzone L4a (118–84 cm depth; 4400–1200 cal yr BP) had an overall increase in *Pinus* pollen (70–82%), although one sample showed a decrease to 52% at 109 cm depth (ca. 3000 cal yr BP). This decrease in *Pinus* values may be an artifact of percentage calculations since a large increase in *Salix* percentages (to 27%) occurs at this level. *Pinus* PAR, in fact, increased from 1083 grains/ $\text{cm}^2$ /yr at 111 cm depth to 1266 grains/ $\text{cm}^2$ /yr at 109 cm depth, and 1720 grains/ $\text{cm}^2$ /yr at 106 cm depth (data not shown). Continued decrease in the *Pinus* subg. *Strobus* to *Pinus* subg. *Pinus* ratio (0.23) suggests the dominance of *Pinus contorta* over *Pinus albicaulis/flexilis*. *Picea* values were the same as in the previous zone (1–3%), while those of *Pseudotsuga* declined to the top of the zone following an initial increase (up to 4%), and those of *Juniperus* were negligible (< 1%). *Artemisia* and Poaceae levels decreased (4–12% and 3–8%, respectively). Cyperaceae percentages increased towards the top of the subzone (from 5 to 34%), and *Myriophyllum*, *Potamogeton*, *Typha*, and *Pediastrum* values dropped to 0%. CHAR was low at the base of the subzone ( $\sim$ 0 particles/ $\text{cm}^2$ /yr until 102 cm depth,

ca. 2000 cal yr BP) and increased at the top of the subzone (to 0.5 particles/cm<sup>2</sup>/yr), recording seven charcoal peaks with magnitudes of 1.2, 0.1, 0.3, 43.4, 11.1, 2.8, and 65.1 particles/cm<sup>2</sup>/peak (at ca. 3150, 2600, 2475, 2140, 1900, 1470, and 1275 cal yr BP, respectively). Following a period of 1700 years with no fire episodes (from ca. 4700–3000 cal yr BP), fire-episode frequency increased to ~2–3 episodes per 1000 years, with a mean return interval of approximately 312 years.

Subzone L4b (84–0 cm depth; 1200 cal yr BP to present day) was distinguished from Subzone L4a by the highest levels of *Pinus* pollen in the record (73–90%), whereas *Picea* (1–3%), *Pseudotsuga* (< 1%), and *Juniperus* (< 1%) pollen remained low. *Abies* reached the highest levels of the record at the top of the zone, although still minimal (1.5%). *Artemisia* and Poaceae values were the same as in the previous subzone, although Poaceae percentages increased at the top of the subzone (to 10%). Other shrubs and herbs were in low abundance throughout the subzone. Cyperaceae was the only aquatic pollen type present in this subzone and its percentages increased at the top (from 4 to 23%). CHAR levels increased (high of 0.8 particles/cm<sup>2</sup>/yr), and three significant peaks had magnitudes of 16.4, 71.9, and 0.02 particles/cm<sup>2</sup>/peak (ca. 800, 600, and 270 cal yr BP, respectively). Mean return interval of fire episodes remained similar to before, at 336 years, which equals 2–3 episodes per 1000 years. BCHAR also increased towards the top of this subzone (to 0.26 particles/cm<sup>2</sup>/yr). The highest AP:NAP (0.70) ratio and PAR (7070 grains/cm<sup>2</sup>/yr) suggest Zone L4 (and particularly Subzone L4b) was a period of dense forest (Davis et al., 1973; Fall, 1994). A closed mixed-conifer forest of predominantly *Pinus contorta* with *Picea* and *Pseudotsuga* surrounded the Cyperaceae-covered Langohr Wetland, and episodes of stand-replacing fires were approximately 300 years apart with the most recent fire episode occurring approximately 330 years ago. Elevated levels of CHAR and BCHAR at the very top of the core suggest that fire activity in the region increased between 600 years ago and present day.

## Discussion

The Langohr Wetland record provides a postglacial vegetation and fire history of a mixed-conifer subalpine forest in the northern Greater Yellowstone Ecosystem (GYE) and highlights the relative stability of these wet forests through time. Vegetation structure and fire activity generally followed millennial-scale climate trends driven by changes in the seasonal cycle of insolation (Berger, 1978).

Here, we describe the Langohr Wetland record and compare it with other pollen and charcoal records from sites across the northern GYE (Table 2, Fig. 1). Background charcoal levels were minimal throughout the Langohr record, and it is likely that fine charcoal particles (< 120 microns) were not preserved in wetland sediments (due to degradation, or other factors). As a result, charcoal peaks are likely limited to representing very local (< 1 km) fires within the Langohr watershed. Hence, we assume that the fire record likely focuses on fire events immediately adjacent to Langohr Wetland and does not include fire events that lacustrine records would capture from a larger landscape.

The nearest study sites to Langohr Wetland are high-elevation Fairy Lake (~40 km NE from Langohr), a subalpine lake surrounded by mixed-conifer forest in the Bridger Mountain Range (Benes et al., 2019), and low-elevation Dailey Lake (~30 km SE from Langohr) in the Yellowstone River Valley surrounded by steppe (Krause et al., 2015). These three sites allow for comparison across an elevational gradient, although Dailey Lake's published

vegetation and charcoal record only covers ca. 13,900–7500 cal yr BP. Other sites located farther south are Slough Creek Pond (Millspaugh et al., 2004), Blacktail Pond (Huerta et al., 2009; Krause and Whitlock, 2013), and Crevice Lake (record spans 9400 yr BP to present day; Whitlock et al., 2012) located in steppe/*Pseudotsuga* parkland in northern YNP. We also considered data from Cygnet Lake (Whitlock, 1993; Millspaugh et al., 2000), which lies in the *Pinus contorta* forest on the rhyolite plateau of central YNP. The highest elevation record for comparison is Rainbow Lake (Rust and Minckley, 2020), located in *Picea*, *Abies*, and *Pinus albicaulis* parkland on the Beartooth Plateau in the northeastern GYE.

Four of the sites (Dailey Lake, Crevice Lake, Slough Creek Pond, and Blacktail Pond) receive less than 500 mm annual precipitation and are considered summer-wet sites, meaning they receive more precipitation during summer than winter months (Whitlock and Bartlein, 1993). The other three sites receive over 500 mm of annual precipitation and are located in the summer-dry region, which receives more precipitation in winter. It has been proposed that during the Early Holocene, summer-wet areas became wetter as a result of strengthened monsoonal circulation, whereas summer-dry regions became drier as a result of a stronger-than-present subtropical high (Whitlock and Bartlein, 1993). A comparison of these records offers insight into how different forest ecosystems responded to late-glacial and Holocene climate variations and provides new information to compare with a regional study by Iglesias et al. (2018).

### Late-glacial (> 14,000–11,500 cal yr BP): transition from tundra-steppe to *Picea* parkland

During the last glacial maximum (LGM), a large glacial complex covered the Greater Yellowstone Ecosystem, and alpine glaciers covered adjacent mountain ranges (Weber, 1965; Pierce, 1979; Licciardi and Pierce, 2018). Terminal moraines approximately 20 km to the east of Langohr Wetland retreated from their maximum position after ca. 17,900 ka (Licciardi and Pierce, 2018). Recessional moraines ~40 km to the southeast in the Yellowstone Valley that date to ca. 15,100 ka (Licciardi and Pierce, 2018) suggest that the basal inorganic clay at Langohr Wetland, dating to a minimum of ca. 13,500 cal yr BP, accumulated in an ice-free depression as part of deglaciation.

*Artemisia* tundra-steppe vegetation developed initially at Langohr Wetland and was replaced by *Picea*-dominated parkland with lesser amounts of *Pinus* at ca. 13,000 cal yr BP. *Picea* percentages above 6% suggest that *Picea* trees were abundant (Iglesias et al., 2018), and though the rapid increase in *Pinus* at ca. 13,000 cal yr BP likely marks its arrival in the Hyalite Creek watershed, the fact that percentages were below 60% suggests that *Pinus* trees were not abundant locally (Iglesias et al., 2018). The high *Pinus* subg. *Strobus* to *Pinus* subg. *Pinus* ratio indicates *Pinus albicaulis/flexilis* dominance initially, consistent with a colder-than-present climate. The transition from steppe to parkland, along with the appearance of *Typha latifolia* and the formation of organic peat sediment (lithological unit L2), implies the development of a productive wetland and warmer conditions than before by 13,000 cal yr BP.

In addition to *Picea* and *Pinus*, the pollen record indicates that *Pseudotsuga* trees were also present at Langohr Wetland as early as 13,000 cal yr BP. *Pseudotsuga* pollen fluctuated between 0 and 1% until 11,500 cal yr BP before increasing in abundance during the Holocene. *Pseudotsuga* is often underrepresented in pollen records due to its poor production, dispersal, and preservation,

**Table 2.** Sites in the Greater Yellowstone Ecosystem used for pollen and charcoal comparison. JJA/DJF is the summer to winter precipitation ratio.

Lake Name	Lat/Long	Elevation	Modern Vegetation	JJA/DJF	Reference
Dailey Lake	45.262°N, 110.815°W	1601 m	Steppe/parkland	2.23	Krause et al., 2015
Crevice Lake	45.000°N, 110.578°W	1695 m	Open <i>Pseudotsuga</i> forest	1.24	Whitlock et al., 2012
Slough Creek Pond	44.937°N, 110.337°W	1884 m	Steppe/parkland	1.27	Millsbaugh et al., 2004
Langohr Wetland	45.524°N, 111.018°W	1898 m	Mixed-conifer forest	1.20	This study
Blacktail Pond	44.953°N, 110.604°W	2017 m	Steppe/parkland	1.34	Krause et al., 2013Huerta et al., 2009
Fairy Lake	45.904°N, 110.958°W	2308 m	Mixed-conifer forest	0.67	Benes et al., 2019
Cygnnet Lake	44.663°N, 110.613°W	2550 m	<i>Pinus contorta</i> forest	0.54	Millsbaugh et al., 2000Whitlock, 1993
Rainbow Lake	44.935°N, 109.500°W	2963 m	Open mixed-conifer parkland	0.52	Rust and Minckley, 2000

and pollen levels as low as 0.5% can suggest its presence on the landscape (Gugger and Sugita, 2010). Thus, it seems likely that *Pseudotsuga* was present in low numbers, probably on south-facing slopes where it grows today. *Abies* pollen percentages were low throughout the entire record until the very top of the core, and *Abies* was probably not well represented in the local vegetation until recently.

The late-glacial transition from tundra–steppe to parkland is recorded in sites across the region (Iglesias et al., 2018) and supports paleoclimate model simulations, which show that following a cold, dry late-glacial period, rising summer insolation and a northward shift of the jet stream from its full-glacial position, increased summer temperatures and brought increased moisture to the region (Bartlein et al., 1998; Alder and Hostetler, 2015). Landscapes dominated by *Artemisia*, Poaceae, and herbs were replaced primarily by *Picea* parkland at all but the highest elevations by the end of the late-glacial period. Dailey Lake and Fairy Lake differed in the timing of conifer arrival as a consequence of their elevations. Similar to Langohr Wetland, *Picea* parkland established at low-elevation Dailey Lake at ca. 13,300 cal yr BP (Krause et al., 2015), whereas high-elevation Fairy Lake supported tundra–steppe until 11,000 cal yr BP (Benes et al., 2019). *Picea* parkland was established at Blacktail and Slough Creek ponds in northern YNP by 12,500 cal yr BP (Millsbaugh et al., 2004; Krause and Whitlock, 2013), and similar to Fairy Lake, higher-elevation Rainbow and Cygnnet lakes in central YNP supported tundra–steppe throughout the late-glacial period until ca. 10,500 and 11,500 cal yr BP, respectively (Millsbaugh et al., 2000; Rust and Minckley, 2020). Thus, the development of early parkland was influenced by glacial recession, distance to refugial conifer populations, and the rate of warming and soil development (Iglesias et al., 2018). Tree establishment occurred first at low elevations and last at high elevations and in central YNP (Krause and Whitlock, 2017).

No fire episodes were recorded at Langohr Wetland in the late-glacial period, suggesting patchy woody fuel cover and low temperatures at this time likely limited fire spread. Fire activity remained low throughout the parkland period between ca. 13,000–11,500 cal yr BP, when conditions were still cool. It is possible that low-severity surface fires, which do not produce much charcoal, occurred but were not detected in the charcoal record.

Fire activity was generally low across the region during the late-glacial period (Fig. 5). Unlike Langohr Wetland, however, fire activity did increase with the appearance of *Picea* parkland at Dailey Lake, Slough Creek, and Blacktail Pond at ca. 13,200, 12,250, and 12,000 cal yr BP, respectively (Millsbaugh et al., 2004; Krause et al., 2015). These records suggest biomass burning increased in the late-glacial period as *Picea* established and expanded, but generally

low charcoal influx from regional records indicates biomass burning was limited.

### Early Holocene (ca. 11,500–7000 cal yr BP): transition from parkland to open mixed-conifer forest

The *Picea*-dominated parkland persisted at Langohr Wetland at the start of the Early Holocene, indicated by the high percentages of Poaceae and *Selaginella densa*-type (Iglesias et al., 2018). The increase and consistent presence of *Pseudotsuga* pollen after ca. 11,500 cal yr BP indicates *Pseudotsuga* trees became more established on the landscape, suggesting the continued warming conditions of the Early Holocene. *Populus* spp. and patches of *Salix* likely grew in the riparian areas along the stream and wetland.

The parkland became more forested at ca. 9300 cal yr BP, indicated by an increase in arboreal pollen percentages and decreases in Poaceae and *Selaginella densa*-type values. *Picea* and *Pseudotsuga* were still present but less abundant, and *Pinus* dominated the forest. A low *Pinus* subg. *Strobus* to *Pinus* subg. *Pinus* ratio suggests the presence of both *Pinus flexilis/albicaulis* and *Pinus contorta*, with *Pinus contorta* dominating, also suggesting warming conditions. The presence of *Artemisia* in moderate amounts implies areas of steppe at lower and/or upper elevations and in dry forest openings.

Open and closed forests replaced parkland across the region in response to the continued warming and increased effective moisture during the late-glacial and Holocene transition (Bartlein et al., 1998; Alder and Hostetler, 2015). The timings of forestation varied (Iglesias et al., 2018), with most sites becoming forested before Langohr Wetland. At Dailey Lake, forestation occurred at ca. 12,300 cal yr BP, with increases in *Abies*, *Picea*, and *Pinus albicaulis/flexilis* (Krause et al., 2015), and Fairy Lake became more closed with conifer forest development at ca. 11,000 cal yr BP (Benes et al., 2019). Upper treeline and subalpine parkland moved upslope while lower- and middle-elevation forests became denser and *Pinus* dominated in the other areas of the GYE as well. *Pinus* forest was established at Blacktail Pond and Cygnnet Lake by 11,500 cal yr BP, and *Pinus* and *Juniperus* trees were present at Slough Creek Pond at ca. 11,000 cal yr BP (Millsbaugh et al., 2000, 2004; Krause and Whitlock, 2013). High-elevation Rainbow Lake transitioned from tundra–steppe to open *Pinus* forest by ca. 10,000 cal yr BP (Rust and Minckley, 2020).

Summer (winter) insolation levels continued to increase (decrease) into the early Holocene, reaching a maximum (minimum) at 11,000–10,000 cal yr BP (Berger, 1978). Higher summer insolation increased summer temperature and transpiration (reducing effective moisture), and indirectly strengthened the



northeastern Pacific subtropical high-pressure system. These conditions increased summer drought in the region (Bartlein et al., 1998; Alder and Hostetler, 2015); and at some sites, this led to more open forests. Dailey Lake recorded an open *Pseudotsuga* and *Pinus* forest at ca. 10,200 cal yr BP (Krause et al., 2015), and Fairy Lake supported a similar forest after ca. 9000 cal yr BP (Benes et al., 2019). A record from an ice patch on the Beartooth Plateau also suggests more open vegetation at high elevations at ca. 10,000 cal yr BP (Alt et al., 2024). Evidence of drier conditions also comes from declining lake levels in the GYE at Moran Bay in Grand Teton National Park in the southern GYE at ca. 10,400 cal yr BP (Dilworth et al., 2024), Rainbow Lake on the Beartooth Plateau at ca. 10,000 cal yr BP (Shuman and Serravezza, 2017), and Lake of the Woods, Wyoming, just south of YNP, at ca. 9000 cal yr BP (Shuman et al., 2009). These vegetation and hydrological changes seem explained by climate conditions created by the summer insolation maximum.

Other sites, like Langohr Wetland, remained forested during the Early Holocene, despite warmer and drier conditions, but probably for different reasons. The wet setting of Langohr Wetland may have provided a refugium for mesophytic taxa and thus was not as responsive to intensified summer drought as other locations. Cygnet Lake was surrounded by a closed *Pinus contorta* forest because of its location on the infertile rhyolitic Central Plateau, which is most conducive to *Pinus contorta* growth (Whitlock, 1993). High-elevation Rainbow Lake showed an increase in forest cover as a result of an upslope shift in treeline under warming conditions. Parkland surrounding Fairy Lake and alpine tundra at the ice patch suggests some high-elevation areas did not support closed forests despite an overall upward shift in treeline, which could be attributed to local topographical features (such as locations in large open basins and high plateaus) causing them to be more susceptible to summer drought.

Slough Creek Pond, Blacktail Pond, and Crevice Lake show evidence of more forest cover in the Early Holocene followed by a shift to more open forest and steppe after ca. 8000 cal yr BP. This later timing for forest opening has been attributed to their location in a summer-wet precipitation regime that may have been wetter during the Early Holocene insolation maximum and subsequently became more open as summer insolation decreased (Whitlock and Bartlein, 1993). At the other summer-wet site, Dailey Lake, the transition toward open vegetation occurred at ca. 10,000 cal yr BP (2000 years earlier), with the increase in summer insolation levels, suggesting it was not wetter during the Early Holocene, despite its location in a summer-wet region.

The earliest evidence of *Pseudotsuga* occurred at Langohr Wetland (pollen percentage of 1.5% at ca. 13,100 cal yr BP), and its sustained presence after 11,500 cal yr BP (continuous percentages between 1 and 5%) also pre-dates other sites. Dailey Lake first registered *Pseudotsuga* pollen at ca. 12,500 cal yr BP with a sustained presence after ca. 10,200 cal yr BP, and Slough Creek Pond, Blacktail Pond, and Fairy Lake do not have pollen evidence of *Pseudotsuga* until ca. 9000 cal yr BP. Both Dailey Lake and Langohr Wetland provide support for the hypothesis of a glacial age refugial population of *Pseudotsuga* in the unglaciated parts of the Gallatin or upper Yellowstone valleys close to the Yellowstone Ice Cap. As conditions warmed, *Pseudotsuga* populations at low and middle elevations were able to colonize higher deglaciated elevations (Krause and Whitlock, 2017).

Fire activity at Langohr Wetland was low until ca. 10,000 cal yr BP, when an increase in charcoal peaks marks a shift towards more stand-replacing fires. After a large fire episode in the record (ca. 9800 cal yr BP), *Pinus* percentages decreased, and percentages of

*Juniperus*, *Artemisia*, and *Betula* increased for approximately 500 years. The timing of the first large fires during the summer insolation maximum (ca. 10,000 cal yr BP) suggests that warm, dry conditions led to increased fire activity and prevented forest regeneration for hundreds of years. The slight increase in *Juniperus* and *Pseudotsuga* at that time suggests more drought-tolerant species after the fire episode.

As the forest around Langohr Wetland became more *Pinus*-dominated after ca. 9300 cal yr BP, stand-replacing fire episodes occurred regularly until ca. 7500 cal yr BP. The mean fire-episode return interval of 570 years between fire episodes suggests a long time between stand-replacing fire episodes, characteristic of a high-intensity fire regime, although the fire return interval was longer than the 150–300-year fire return interval based on tree ring studies in northern Rocky Mountain subalpine forests (Baker, 2009). The coincidence of the first large fire episodes and a shift from *Picea*-dominated parkland to *Pinus*-dominated mixed-conifer forest suggests that an increase in fire activity may have fostered the transition from open to closed forest by favoring more fire-tolerant *Pinus* over *Picea* (Krause and Whitlock, 2013).

Fire activity similarly increased across the GYE during the late-glacial to Early Holocene transition, likely in response to warming and increased woody fuel (Iglesias et al., 2018). Many sites register an increase in fire activity earlier than at Langohr Wetland, as part of their vegetation transition to more conifers on the landscape during the late-glacial (Fig. 5). Dailey Lake, for example, experienced increased fire activity during the shift from parkland to forest at ca. 12,000 cal yr BP, and Fairy Lake registered increased fire activity with the establishment of open *Picea* forest at ca. 11,000 cal yr BP. Rainbow Lake supported more fires when tundra–steppe transitioned to open forest at ca. 10,000 cal yr BP (Rust and Minckley, 2020). Similar to Langohr Wetland, Cygnet Lake recorded an increase in fire frequency at ca. 10,000 cal yr BP in response to the summer insolation maximum. Mean fire return intervals for all sites were shorter than at Langohr Wetland, which may reflect its uniquely mesic setting, or indicate that Langohr only registered fires immediately surrounding the wetland.

Similar to Langohr Wetland, a rise in fire activity at many sites also accompanied the subsequent transition from *Picea* parkland to closed *Pinus* forest (Fig. 5; Krause and Whitlock, 2013). Stand-replacing fire activity increased at Blacktail Pond at 11,500 cal yr BP. Forest cover increased soon thereafter and became a closed *Pinus* forest at 10,000 cal yr BP. At Slough Creek Pond, fires increased at 12,250 cal yr BP, followed by forest development at 11,000 cal yr BP, and then closed *Pinus* forest at 10,750 cal yr BP. Fire activity increased at Cygnet Lake at 11,000 cal yr BP coincident with the development of *Pinus contorta* establishment, and closed *Pinus* forest was present at 10,750 cal yr BP. The synchronous rise in fire activity was initiated by a warming climate, and then *Pinus albicaulis*, *Pinus flexilis*, and *Pinus contorta* colonized burned areas at the expense of *Picea engelmannii* (Iglesias et al., 2015; Krause and Whitlock, 2013, 2017), which has little adaptation to fire (Agee, 1993). The predominantly *Pinus* forests were then maintained by more frequent fires than before (Krause and Whitlock, 2013, 2017; Iglesias et al., 2015).

After ca. 10,000 cal yr BP, many forests that became more open experienced a decrease in stand-replacing fires. Fire activity decreased at Dailey and Fairy lakes when the vegetation transitioned to parkland at ca. 10,000 cal yr BP. However, fire activity increased at 10,000 cal yr BP with the increase in summer drought and forest cover at Blacktail Pond, Cygnet Lake, Rainbow Lake, and Langohr Wetland (Millsbaugh et al., 2004; Rust and Minckley

2018). Fire activity at the forested sites likely increased due to a combination of abundant fuel and warm, dry conditions. Only open sites at upper and lower treeline had a decline in fire episodes, probably because of lack of fuel connectivity; however, we cannot rule out the possibility that these ecotones experienced low-severity fires not detected in the charcoal record. At Blacktail Pond and Crevice Lake, fires were less frequent after the forest transitioned to *Pseudotsuga*–*Pinus* parkland at ca. 8000 cal yr BP. This suggests that while vegetation at some of the “summer-wet” sites seems to suggest a wetter Early Holocene (forests at Blacktail Pond, Slough Creek Pond, and Crevice Lake), regional fire activity generally corresponds to the availability of woody biomass, increasing with Early Holocene warmth, and decreasing with the transition to parkland.

#### **Mid-Holocene (ca. 7000–4500 cal yr BP): establishment of mixed-conifer forest**

The mixed-conifer forest surrounding Langohr Wetland became less *Pinus*-dominated at ca. 7000 cal yr BP with the increased presence of *Pseudotsuga* and *Picea*, and changes in lithology and aquatic taxa suggest variations in wetland hydrology. At ca. 7000 cal yr BP, a lithological change from peat to fine-detritus sapropel (lithological unit 2 to 3), followed by a decline in emergent wetland taxa (Cyperaceae and *Typha*) and an increase in aquatic taxa (*Myriophyllum* and green algae *Pediastrum*) from ca. 7000–4500 cal yr BP imply areas of open water in the wetland. *Myriophyllum*, in particular, is a submerged aquatic plant (Lesica, 2012), and the increased abundance of both taxa suggests a deeper wetland and increased effective moisture.

As summer insolation declined into the Mid-Holocene, the high seasonality of the Early Holocene attenuated and the strength of the subtropical high-pressure system weakened, decreasing summer drought (Alder and Hostetler, 2015). Vegetation conditions across the region responded to these changing climate conditions, although again the timing varied from site to site. Langohr Wetland maintained a mixed-conifer forest, but the increase in aquatic taxa suggests greater effective moisture at ca. 7000 cal yr BP, and Fairy Lake transitioned from *Pseudotsuga* parkland to a mixed-conifer parkland at ca. 5000 cal yr BP. There was an increase in *Pseudotsuga* abundance around Dailey Lake (Benes et al., 2019), and tree density increased on the Beartooth Plateau at ca. 6000 cal yr BP (Alt et al., 2024). Low- and middle-elevation sites in other regions of the northern Rocky Mountains also transitioned to closed forests between ca. 6000 and 5500 cal yr BP (Alt et al., 2018; McWethy et al., 2020). Lake levels in sites from the GYE and across the northern Rocky Mountains rose to present levels between ca. 6600 and 5500 cal yr BP, also indicating wetter conditions than before (Shuman et al., 2009; Shuman and Marsicek, 2016; Shuman and Serravezza, 2017; Dilworth et al., 2024).

Other sites in this study did not experience a vegetation change reflective of cooler, wetter conditions at this time. For some of them, this may be attributed to their summer-wet precipitation regime (Whitlock and Bartlein, 1993). After the transition to parkland at ca. 8000 cal yr BP, summer-wet sites Slough Creek Pond, Blacktail Pond, and Crevice Lake experienced conditions that became drier towards the present day (Whitlock and Bartlein, 1993), and forest structure remained open (Huerta et al., 2009; Whitlock et al., 2012). The summer-dry sites that did not record vegetation change are Cygnet Lake, which was surrounded by closed *Pinus contorta* forest due to edaphic controls (Whitlock, 1993), and high-elevation Rainbow Lake, which maintained open

forest/parkland throughout the entire Holocene, similar to other high-elevation sites in the GYE (Iglesias et al., 2018). Although there was no vegetation shift at these sites, a decrease in fire-episode frequency after ca. 6000 cal yr BP at Rainbow and Cygnet lakes is consistent with decreased summer temperatures and increased effective moisture (Alder and Hostetler, 2015).

Fire activity at Langohr Wetland decreased between 7200 and 6000 cal yr BP, during the same time interval as the increase in aquatic taxa and lacustrine-derived sediment. Also, within the lacustrine sediment (lithological unit 3) was an interval of high inorganic silt/clay content (150–138 cm depth), suggesting the introduction of allochthonous material during flood events or periods of rapid snowmelt. These wet events could have contributed to the absence of fire during this time. An increase in CHAR and BCHAR at 6000 cal yr BP after approximately 1000 years without large fires indicates a return of stand-replacing fires, as well as an increase in fires regionally.

Fairy Lake and Langohr Wetland registered increased fire-episode frequency after 6000 cal yr BP, coincident with forest closure (Fig. 5). Higher fire activity may have been a result of greater fuel availability at those sites, but the increase is also noted throughout the GYE (Iglesias et al., 2018), including at summer-dry site Crevice Lake (Whitlock et al., 2012), and coincides with an increase in fire-related sedimentation events at 5500 cal yr BP in northern YNP (Meyer et al., 1995). The overall vegetation changes of the Early and Mid-Holocene generally support the summer-wet and summer-dry hypothesis of the precipitation amplification in the Early Holocene (Whitlock and Bartlein, 1993), but the fire histories seem to reflect more site-to-site variations in local vegetation and climate.

#### **Late Holocene (ca. 4500–present day): increase in forest cover**

After ca. 4500 cal yr BP, the present-day dense mixed-conifer forest of *Pinus*, *Picea*, and *Pseudotsuga* was established at Langohr Wetland, with *Abies* becoming more prevalent in the last 100 years. AP:NAP and PAR reached a maximum, and *Artemisia*, Poaceae, and other shrubs and herbs declined to their lowest levels of the record. Aquatic taxa also declined, and the lithology shifted from limnic back to sedge-dominated peat (lithological unit 4) at ca. 2500 cal yr BP, suggesting an infilling of the basin and marking establishment of the modern wetland. A slight increase in *Pinus flexilis/albicaulis* at ca. 1100 cal yr BP occurred at the onset of the Medieval Climate Anomaly (MCA; ca. 1050–650 cal yr BP; Cook et al., 2004). It may be evidence of an upslope shift in the range of low-elevation *Pinus flexilis* during warmer and drier conditions, but this hypothesis warrants further investigation.

The Late Holocene climate was characterized by continued cool and wet conditions but superimposed on this trend were warmer and cooler centuries, including during the MCA and the Little Ice Age (LIA; 550–200 cal yr BP; Mann et al., 2009). Forest composition around Langohr Wetland and Fairy Lake changed little during the Late Holocene, but forest cover increased after ca. 3000 cal yr BP. At this same time, Crevice Lake registered a transition from open *Juniperus*–*Pinus* forest to open *Pseudotsuga*–*Pinus* forest, and pollen data at Blacktail Pond and Slough Creek Pond indicate the establishment of the present-day steppe and forest ecotone. Generally, summer-wet sites maintained an open xerophytic vegetation structure, also reflective of their minimal annual precipitation amounts. No change in vegetation was noted during the MCA or LIA, other than an increase in *Pinus flexilis/albicaulis* at Langohr Wetland during the MCA.

A decrease in fire activity at Langohr Wetland from ca. 4700 to 3000 cal yr BP occurred during the deposition of silty-clay sediment (120–115 cm depth, unit L3), which could again suggest wetter conditions or a hiatus. Episodes of stand-replacing fires increased in frequency between ca. 2500 cal yr BP and the present day, and the shortest mean return interval of fire episodes was approximately 330 years. This interval is consistent with fire return intervals from dendrochronological studies in subalpine forests in western Montana (Baker, 2009), although it is longer than the 35–200+ year fire return interval reported for the Custer–Gallatin National Forest (Erickson, 2022). Charcoal peak magnitudes during this period were lower than earlier in the record, but the long 330-year interval between fire episodes suggests that they were likely stand-replacing events. The most recent significant fire episode in the Langohr Wetland record occurred approximately 330 years ago (ca. 270 cal yr BP), and a general increase in BCHAR in the last century indicates increased fire activity in the region during Euro-American settlement.

Fire trends diverged across the region during the Late Holocene. From 3000 cal yr BP to present day, Fairy Lake and Langohr Wetland had the highest level of fire activity in their records, while other sites had decreases. The frequency of stand-replacing fire episodes increased for both sites at a time when surrounding forests were becoming denser and woody fuel load was increasing. Although fire-episode frequency at Fairy Lake was within the expected range for stand-replacing fires in subalpine forests (~6 episodes/1000 yr), fire-episode frequency at Langohr (2–3 episodes/1000 years) was longer than the expected range (Baker, 2009).

Charcoal records from Blacktail Pond, Slough Creek Pond, Cygnet Lake, and Rainbow Lake all register a decrease in fire frequency over the last 3000 years, likely reflecting a decline in stand-replacing fires (Huerta et al., 2009). At Slough Creek Pond and Blacktail Pond, a decrease in fire frequency was likely due to more surface fires in expanded steppe vegetation. Fire episodes at Cygnet Lake and Rainbow Lake continued to decrease in frequency from the Mid-Holocene, and over the last ca. 2000 years, the frequency was similar to that of Langohr Wetland (2–3 episodes/1000 yr), within current estimates of stand-replacing fires in subalpine forests (Baker, 2009). Fire activity at Crevice Lake fluctuated throughout the Late Holocene but remained at about eight episodes/1000 yr until the last 300 years when large fires became more frequent (Whitlock et al., 2012). Regional CHAR also suggests an increase in fire activity over the last ca. 300 years (Fig. 5), mainly influenced by CHAR inputs from the 1988 fires in YNP. Despite increases in regional fire activity over the last ca. 300 years, Langohr shows little increase in charcoal influx in the most recent decades, suggesting that local site conditions may limit fire activity as conditions warm.

At ca. 2000 cal yr BP, a synchronous rise in fire-episode frequency and/or CHAR occurred at many sites regardless of overall trends in fire activity. In the northern GYE, Slough Creek Pond, Crevice Lake, Fairy Lake, Dailey Lake, and Langohr Wetland had increased CHAR and/or fire-episode frequency, coincident with increased fire-related debris flows in northern YNP (Meyer et al., 1995). Sites in northwestern Montana also had an increase in fire-episode frequency at this time (Brunelle et al., 2005; Alt et al., 2018; McWethy et al., 2020). The increase in fires occurs at the same time as increased marl production in Blacktail Pond between ca. 2900 and 1300 cal yr BP (Huerta et al., 2009), diatom assemblages at Crevice Lake that suggest shorter springs and drier conditions between ca. 2100 and 850 cal yr BP (Whitlock et al., 2012), and

tree-ring evidence of pronounced drought in the Upper Colorado River Basin at ca. 2000 cal yr BP (Gangopadhyay et al., 2022). This suggests a regional shift in climate to warm, dry conditions.

Indigenous peoples may have contributed to the increase in fire recorded at ca. 2000 cal yr BP as well. Archaeological evidence from Montana and the northern Rocky Mountains suggests an increase in human population in the Late Holocene (MacDonald, 2012), and analysis of radiocarbon-dated cultural materials suggests a peak in population at ca. 2000 cal yr BP (Kelly et al., 2013, 2022). The drier conditions would have facilitated fire spread for both human and natural ignitions.

Across the northern GYE region, fire-episode frequencies varied during the MCA and LIA, although there is little evidence for vegetation change associated with changes in fire activity (Fig. 5). Slough Creek Pond featured more stand-replacing fires during the MCA at ca. 1000–700 cal yr BP (Millsbaugh et al., 2004), and fire-related sedimentation events in northern YNP increased between 1300 and 750 cal yr BP as well (Meyer et al., 1995). In contrast, charcoal data from Langohr Wetland showed a decrease in fire episodes during the MCA between ca. 1200 and 800 cal yr BP, which is also noted at Blacktail Pond, Cygnet Lake, and Fairy Lake (Fig. 5). However, Slough Creek, Cygnet Lake, and Fairy Lake also saw slightly decreased levels of CHAR during the LIA, when cold conditions may have inhibited fires.

One period of interest in the Langohr fire record is the long approximately 1500-year period from ca. 4500–3000 cal yr BP with little to no fire activity. Fairy Lake also shows evidence of fewer fires during this time period (Fig. 5). Cooler, wetter winter conditions are inferred independently from  $^{18}\text{O}$  isotope and ice accumulation records from the Beartooth Plateau (Chellman et al., 2021), an increase in avalanches or landslides at Fairy Lake (Benes et al., 2019), and glacial readvances in western Canada and the Canadian Rockies (Menounos et al., 2009). Beyond the GYE, fire activity also decreased in northwestern Montana (Alt et al., 2018; McWethy et al., 2020). It is possible that the more northern and higher elevation locations of Langohr Wetland and Fairy Lake were more susceptible to the Late Holocene cooling conditions that were seen in northwestern Montana and the Canadian Rockies, whereas more southern and lower elevation sites in the GYE were not.

## Conclusions

The pollen and charcoal data from Langohr Wetland document changes in vegetation and fire activity at middle elevations in the northern GYE in response to millennial-scale changes in climate variability over the last 13,500 years. The record highlights the relative stability of vegetation composition and structure across the late glacial and Holocene despite variability in fire activity. The sequence of vegetation changes starts with the early establishment of tundra–steppe following deglaciation and the development of predominantly *Picea* parkland after 13,000 cal yr BP. Open mixed-conifer forest of *Pinus* with some *Picea* and *Pseudotsuga* was established in the Early Holocene at ca. 9300 cal yr BP, when conditions were warmer and drier than today. This period was followed by establishment of a closed mixed-conifer forest of *Pinus*, *Picea*, and *Pseudotsuga* during the Mid-Holocene, when conditions were cooler and wetter than before. The forest became most dense during the Late Holocene.

Following the establishment of mixed-conifer forest at ca. 9300 cal yr BP, episodes of high-severity fire occurred 1–2 times per millennium, and the frequency increased during the Late Holocene when dense mixed-conifer forest was present. The mixed-conifer

forest experienced infrequent stand-replacing fires throughout the entire record (one fire episode approximately every 600 years in the Early Holocene and approximately every 350 years in the Late Holocene). The Langohr fire return interval is longer than expected for most mixed-conifer forests in the northern Rocky Mountains (Baker, 2009), although the charcoal record likely only recorded stand-replacing fires adjacent to the wetland and not broader fire trends.

The sequence of environmental change that occurred at Langohr Wetland in response to long-term climate trends generally corresponds to other sites in the region, and the Langohr record provides insights into the location of glacial refugia and fire-facilitated vegetation transitions (Krause et al., 2017). The early appearance of *Pinus*, *Picea*, and *Pseudotsuga* during late-glacial warming suggests lower elevations near Langohr Wetland, such as the Gallatin Valley, served as refugia during the full-glacial period. As the climate warmed, these conifers were able to quickly colonize the foothills and mountains surrounding the valley. Additionally, increased fire activity during the late-glacial period facilitated a transition from *Picea* parkland to an open *Pinus*-dominated forest (mixed-conifer at Langohr), a pattern also observed at Dailey Lake, Blacktail Pond, Slough Creek Pond, and Cygnet Lake.

The Langohr Wetland vegetation history also has notable differences from reconstructions at other sites. Persistent high percentages of conifer pollen from the Early Holocene to the present contrasts with other sites, which show more dynamic forest responses through time, particularly from ca. 10,000–6000 cal yr BP. The complacency of the forests near Langohr Wetland suggests that the site was less affected by Early Holocene summer drought conditions than other locations. The Langohr record also indicates a shift towards wet conditions earlier than other sites during the Mid-Holocene at ca. 7000–4500 cal yr BP, consistent with its generally mesic setting.

Comparisons of a network of paleofire records across the region, while generally varying over smaller temporal scales, show some synchronous trends and times of high fire activity, such as an increase in fires at the start of the Early Holocene (ca. 11,000–10,000 cal yr BP), and in the Mid-Holocene (7000–5000 cal yr BP). They also recorded decreases in fire activity with the transition from forest to open forest/parkland (although at differing times). Variation in the timing of changes in vegetation and fire activity was likely influenced by atmospheric patterns and the associated spatial heterogeneity in the delivery of moisture, as well as site-to-site differences in local conditions (topography, substrate, elevation, and microclimate). The Langohr record shares most similarities in fire trends with nearby Fairy Lake, including an increase in fire activity as forests became more dense during the Mid-Holocene (after ca. 6000 cal yr BP), and an increase in fire activity when present-day closed mixed-conifer forest established (after ca. 3000 cal yr BP).

The fire record from Langohr Wetland is unique in that it generally records infrequent fire episodes compared to other sites in the region. The relatively low fire occurrence suggests that the forest surrounding this wetland may have been less influenced by droughts that affected the region more broadly. These mesic settings will likely serve as important fire refugia for fire-sensitive conifers, such as *Picea* and *Abies*, as temperatures increasingly warm into the future.

**Acknowledgements.** We are grateful for field assistance from S. Ewing, F. Miller, and J. Wendt and laboratory assistance from C. VanderMolen. We acknowledge funding for this project from Montana State University and

National Science Foundation grant EAR-2149482 to C.W. and D.B.M. and BCS-1832486 ([www.nsf.gov](http://www.nsf.gov)). The funders had no role in study design, data collection and analysis, decision to publish, or preparation of the manuscript.

**Declaration of competing interests.** The authors declare that they have no known competing financial interests or personal relationships that could appear to have influenced the work reported in this paper.

## References

- Abatzoglou, J.T., Williams, A.P., 2016. Impact of anthropogenic climate change on wildfire across western US forests. *Proceedings of the National Academy of Sciences* **113**, 11770–11775. <https://doi.org/10.1073/pnas.1607171113>
- Agee, J.K., 1993. *Fire Ecology of Pacific Northwest Forests*. Island Press, Washington, DC.
- Alder, J.R., Hostetler, S.W., 2015. Global climate simulations at 3000-year intervals for the last 21,000 years with the GENMOM coupled atmosphere–ocean model. *Climate of the Past* **11**, 449–471. <https://doi.org/10.5194/cp-11-449-2015>
- Alizadeh, M.R., Abatzoglou, J.T., Luce, C.H., Adamowski, J.F., Farid, A., Sadegh, M., 2021. Warming enabled upslope advance in western US forest fires. *Proceedings of the National Academy of Sciences* **118**, e2009717118. <https://doi.org/10.1073/pnas.2009717118>
- Alizadeh, M.R., Abatzoglou, J.T., Adamowski, J., Modaresi Rad, A., AghaKouchak, A., Pausata, F.S.R., Sadegh, M., 2023. Elevation-dependent intensification of fire danger in the western United States. *Nature Communications* **14**, 1773. <https://doi.org/10.1038/s41467-023-37311-4>
- Alt, M., McWethy, D., Everett, R., Whitlock, C., 2018. Millennial scale climate–fire–vegetation interactions in a mid-elevation mixed coniferous forest, Mission Range, northwestern Montana, USA. *Quaternary Research* **90**, 66–82. <https://doi.org/10.1017/qua.2018.25>
- Alt, M., Puseman, K., Lee, C.M., Pederson, G.T., McConnell, J.R., Chellman, N.J., McWethy, D.B., 2024. Organic layers preserved in ice patches: a new record of Holocene environmental change on the Beartooth Plateau, USA. *The Holocene* **34**, 338–352. <https://doi.org/10.1177/09596836231211877>
- Arno, S.F., 1979. *Forest Regions of Montana*. United States Department of Agriculture, Forest Service Research Paper INT-218, Ogden, Utah, U.S. Department of Agriculture, Intermountain Forest and Range Experiment Station, 39 p. <https://research.fs.usda.gov/treearch/32532>
- Baker, W.L., 2009. *Fire Ecology in Rocky Mountain Landscapes*. Island Press, Washington, DC.
- Barrett, S.W., 1993. *Fire History of Tenderfoot Creek Experimental Forest, Lewis and Clark National Forest*. Final Report INT-92679-RJVA. Missoula, Montana, U.S. Department of Agriculture, Forest Service, Intermountain Research Station, Fire Sciences Laboratory. 23 p. <https://research.fs.usda.gov/treearch/48747>
- Barrett, S.W., Arno, S.F., Menakis, J.P., 1997. *Fire Episodes in the Inland Northwest (1540–1940) Based on Fire History Data*. General Technical Report INT-370. Ogden, Utah, U.S. Department of Agriculture, Forest Service, Intermountain Research Station, 17 p. <https://research.fs.usda.gov/treearch/34303>
- Bartlein, P.J., Anderson, K.H., Anderson, P.M., Edwards, M.E., Mock, C.J., Thompson, R.S., Webb, R.S., Webb, T. III, Whitlock, C., 1998. Paleoclimate simulations for North America over the past 21,000 years: features of the simulated climate and comparisons with paleoenvironmental data. *Quaternary Science Reviews* **17**, 549–585. [https://doi.org/10.1016/S0277-3791\(98\)00012-2](https://doi.org/10.1016/S0277-3791(98)00012-2)
- Benes, J., Iglesias, V., Whitlock, C., 2019. Postglacial vegetation dynamics at high elevation from Fairy Lake in the northern Greater Yellowstone Ecosystem, Montana, USA. *Quaternary Research* **92**, 365–380. <https://doi.org/10.1017/qua.2019.9>
- Bennett, K.D., Willis, K.J., 2001. Pollen. In: Smol, J.P., Birks, H.J.B., Last, W.M. (Eds.), *Tracking Environmental Change Using Lake Sediments: Terrestrial, Algal, and Siliceous Indicators. Developments in Paleoenvironmental Research*. Springer Netherlands, Dordrecht, pp. 5–32. [https://doi.org/10.1007/0-306-47668-1\\_2](https://doi.org/10.1007/0-306-47668-1_2)

- Berger, A., 1978. Long-term variations of caloric insolation resulting from the Earth's orbital elements. *Quaternary Research* 9, 139–167.
- Blaauw, M., Christen, J.A., 2011. Flexible paleoclimate age-depth models using an autoregressive gamma process. *Bayesian Analysis* 6, 457–474. <https://doi.org/10.1214/11-BA618>
- Brunelle, A., Whitlock, C., Bartlein, P., Kipfmüller, K., 2005. Holocene fire and vegetation along environmental gradients in the Northern Rocky Mountains. *Quaternary Science Reviews* 24, 2281–2300. <https://doi.org/10.1016/j.quascirev.2004.11.010>
- Chellman, N.J., Pederson, G.T., Lee, C.M., McWethy, D.B., Puseman, K., Stone, J.R., Brown, S.R., McConnell, J.R., 2021. High elevation ice patch documents Holocene climate variability in the northern Rocky Mountains. *Quaternary Science Advances* 3, 100021. <https://doi.org/10.1016/j.qsa.2020.100021>
- Cook, E.R., Woodhouse, C.A., Eakin, M.C., Meko, D.M., Stahle, D.W., 2004. Long-term aridity changes in the western United States. *Science* 306, 1015–1018.
- Davis, M.B., Brubaker, L.B., Webb, T., 1973. Calibration of pollen influx. In: Birks, H.J.B., West, R.G. (Eds.), *Quaternary Plant Ecology: 14th Symposium of the British Ecological Society*. Blackwell, London, pp. 9–25.
- Dilworth, J.R., McGlue, M.M., Thigpen, R.J., Brown, S.J., Yeager, K.M., Woolery, E.W., Johnson, S.E., Whitehead, S.J., Cortese, C.J., Matocha, C., 2024. Holocene paleoenvironmental history of Jackson Lake (Grand Teton National Park, USA) deduced from CHIRP seismic reflection and radiocarbon-dated sediment cores. *Quaternary Science Reviews* 336, 108748. <https://doi.org/10.1016/j.quascirev.2024.108748>
- Erickson, M., 2010. *Bozeman Municipal Watershed Final Environmental Impact Statement*. USDA, Forest Service, Custer Gallatin Forest Service, Bozeman, MT. [available from <https://catalog.hathitrust.org/Record/100983986>]
- Erickson, M., 2022. *Final Environmental Impact Statement*. USDA, Forest Service Publication no. R1-22-03a, Custer Gallatin Forest Service, Bozeman, MT. [available from <https://www.fs.usda.gov/r01/custergallatin/planning/forest-plan/custer-gallatin-land-management-plan-forest-plan-revision>]
- Faegri, K., Iversen, J., 1989. *Textbook of Pollen Analysis* 4th ed. The Blackburn Press, Caldwell, New Jersey.
- Fall, P.L., 1992. Pollen accumulation in a montane region of Colorado, USA: a comparison of moss polsters, atmospheric traps, and natural basins. *Review of Palaeobotany and Palynology* 72, 169–197. [https://doi.org/10.1016/0034-6667\(92\)90026-D](https://doi.org/10.1016/0034-6667(92)90026-D)
- Fall, P.L., 1994. Modern pollen spectra and vegetation in the Wind River Range, Wyoming, U.S.A. *Arctic and Alpine Research* 26, 383–392. <https://doi.org/10.2307/1551800>
- Fall, P.L., Davis, P.T., Zielinski, G.A., 1995. Late Quaternary vegetation and climate of the Wind River Range, Wyoming. *Quaternary Research* 43, 393–404. <https://doi.org/10.1006/qres.1995.1045>
- Gangopadhyay, S., Woodhouse, C.A., McCabe, G.J., Routson, C.C., Meko, D.M., 2022. Tree rings reveal unmatched 2nd century drought in the Colorado River Basin. *Geophysical Research Letters* 49, e2022GL098781. <https://doi.org/10.1029/2022GL098781>
- Grimm, E.C., 1987. CONISS: a FORTRAN 77 program for stratigraphically constrained cluster analysis by the method of incremental sum of squares. *Computers & Geosciences* 13, 13–35. [https://doi.org/10.1016/0098-3004\(87\)90022-7](https://doi.org/10.1016/0098-3004(87)90022-7)
- Gugger, P.F., Sugita, S., 2010. Glacial populations and postglacial migration of Douglas-fir based on fossil pollen and macrofossil evidence. *Quaternary Science Reviews* 29, 2052–2070. <https://doi.org/10.1016/j.quascirev.2010.04.022>
- Higuera, P.E., Brubaker, L.B., Anderson, P.M., Hu, F.S., Brown, T.A., 2009. Vegetation mediated the impacts of postglacial climate change on fire regimes in the south-central Brooks Range, Alaska. *Ecological Monographs* 79, 201–219. <https://doi.org/10.1890/07-2019.1>
- Higuera, P.E., Shuman, B.N., Wolf, K.D., 2021. Rocky Mountain subalpine forests now burning more than any time in recent millennia. *Proceedings of the National Academy of Sciences* 118, e2103135118. <https://doi.org/10.1073/pnas.2103135118>
- Huerta, M.A., Whitlock, C., Yale, J., 2009. Holocene vegetation–fire–climate linkages in northern Yellowstone National Park, USA. *Palaeogeography, Palaeoclimatology, Palaeoecology* 271, 170–181. <https://doi.org/10.1016/j.palaeo.2008.10.015>
- Iglesias, V., Krause, T.R., Whitlock, C., 2015. Complex response of white pines to past environmental variability increases understanding of future vulnerability. *PLoS ONE* 10, e0124439. <https://doi.org/10.1371/journal.pone.0124439>
- Iglesias, V., Whitlock, C., Krause, T.R., Baker, R.G., 2018. Past vegetation dynamics in the Yellowstone region highlight the vulnerability of mountain systems to climate change. *Journal of Biogeography* 45, 1768–1780. <https://doi.org/10.1111/jbi.13364>
- Kapp, R.O., Davis, O.K., King, J.E., 2000. *Pollen and Spores* 2nd ed. The American Association of Stratigraphic Palynologists, College Station, Texas.
- Kelly, R.F., Higuera, P.E., Barrett, C.M., Hu, F.S., 2011. Short Paper: A signal-to-noise index to quantify the potential for peak detection in sediment-charcoal records. *Quaternary Research* 75, 11–17. <https://doi.org/10.1016/j.yqres.2010.07.011>
- Kelly, R.L., Surovell, T.A., Shuman, B.N., Smith, G.M., 2013. A continuous climatic impact on Holocene human population in the Rocky Mountains. *Proceedings of the National Academy of Sciences* 110, 443–447. <https://doi.org/10.1073/pnas.1201341110>
- Kelly, R.L., Mackie, M.E., Robinson, E., Meyer, J., Berry, M., Boulanger, M., Coddling, B.F., et al., 2022. A new radiocarbon database for the lower 48 states. *American Antiquity* 87, 581–590. <https://doi.org/10.1017/aaq.2021.157>
- Krause, T.R., Whitlock, C., 2013. Climate and vegetation change during the late-glacial/early-Holocene transition inferred from multiple proxy records from Blacktail Pond, Yellowstone National Park, USA. *Quaternary Research* 79, 391–402. <https://doi.org/10.1016/j.yqres.2013.01.005>
- Krause, T.R., Whitlock, C., 2017. Climatic and non-climatic controls shaping early postglacial conifer history in the northern Greater Yellowstone Ecosystem, USA. *Journal of Quaternary Science* 32, 1022–1036. <https://doi.org/10.1002/jqs.2973>
- Krause, T.R., Lu, Y., Whitlock, C., Fritz, S.C., Pierce, K.L., 2015. Patterns of terrestrial and limnologic development in the northern Greater Yellowstone Ecosystem (USA) during the late-glacial/early-Holocene transition. *Palaeogeography, Palaeoclimatology, Palaeoecology* 422, 46–56. <https://doi.org/10.1016/j.palaeo.2014.12.018>
- LANDFIRE, 2014. *LANDFIRE Mean Fire Return Interval, 2014 – last update*. U.S. Department of Interior, Geological Survey, and U.S. Department of Agriculture. <https://landfire.gov/viewer/> [27 March 2024]
- Lesica, P., 2012. *Manual of Montana Vascular Plants*. Brit Press, Fort Worth, Texas.
- Licciardi, J.M., Pierce, K.L., 2018. History and dynamics of the Greater Yellowstone Glacial System during the last two glaciations. *Quaternary Science Reviews* 200, 1–33. <https://doi.org/10.1016/j.quascirev.2018.08.027>
- Littell, J.S., McKenzie, D., Peterson, D.L., Westerling, A.L., 2009. Climate and wildfire area burned in western U.S. ecoprovinces, 1916–2003. *Ecological Applications* 19, 1003–1021. <https://doi.org/10.1890/07-1183.1>
- MacDonald, D.H., 2012. *Montana Before History 11,000 Years of Hunter-Gatherers in the Rockies and Plains*. Mountain Press Publishing Company, Missoula, Montana.
- Mann, M.E., Zhang, Z., Rutherford, S., Bradley, R.S., Hughes, M.K., Shindell, D., Ammann, C., Faluvegi, G., Ni, F., 2009. Global signatures and dynamical origins of the Little Ice Age and Medieval Climate Anomaly. *Science* 326, 1256–1260. <https://doi.org/10.1126/science.1177303>
- Marcus, W.A., Meacham, J.E., Rodman, A.W., Steingasser, A.Y., Menke, J.T., West, R., 2022. *Atlas of Yellowstone* 2nd ed. University of California Press, Oakland, California.
- Marlon, J., Bartlein, P.J., Whitlock, C., 2006. Fire–fuel–climate linkages in the northwestern USA during the Holocene. *The Holocene* 16, 1059–1071. <https://doi.org/10.1177/0959683606069396>
- McAndrews, J.H., Berti, A.A., Norris, G., 1973. *Key to the Quaternary Pollen and Spores of the Great Lakes Region*. Life Sciences Miscellaneous Publication, Royal Ontario Museum, Toronto.
- McWethy, D., Alt, M., Argiriadis, E., Battistel, D., Everett, R., Pederson, G., 2020. Millennial-scale climate and human drivers of environmental change and fire activity in a dry, mixed-conifer forest of northwestern Montana.

- Frontiers in Forests and Global Change* 3, 44. <https://doi.org/10.3389/ffgc.2020.00044>
- Menounos, B., Osborn, G., Clague, J., Luckman, B.**, 2009. Latest Pleistocene and Holocene glacier fluctuations in western Canada. *Quaternary Science Reviews* 28, 2049–2074. <https://doi.org/10.1016/j.quascirev.2008.10.018>
- Meyer, G.A., Wells, S.G., Timothy Jull, A.J.**, 1995. Fire and alluvial chronology in Yellowstone National Park: climatic and intrinsic controls on Holocene geomorphic processes. *Geological Society of America Bulletin* 107, 1211–1230. [https://doi.org/10.1130/0016-7606\(1995\)107<1211:FAACIY&#x003E2.3.CO;2](https://doi.org/10.1130/0016-7606(1995)107<1211:FAACIY&#x003E2.3.CO;2)
- Millsaugh, S.H., Whitlock, C., Bartlein, P.J.**, 2000. Variations in fire frequency and climate over the past 17 000 yr in central Yellowstone National Park. *Geology* 28, 211–214. [https://doi.org/10.1130/0091-7613\(2000\)28<211:VIFFAC>2.0.CO;2](https://doi.org/10.1130/0091-7613(2000)28<211:VIFFAC>2.0.CO;2)
- Millsaugh, S.H., Whitlock, C., Bartlein, P.J.**, 2004. Postglacial fire, vegetation, and climate history of the Yellowstone–Lamar and Central Plateau provinces, Yellowstone National Park. In: Wallace, L.L. (Ed.), *After the Fires: The Ecology of Change in Yellowstone National Park*. Yale University Press, New Haven, Connecticut, pp. 10–28.
- Mountain Research Initiative EDW Working Group**, 2015. Elevation-dependent warming in mountain regions of the world. *Nature Climate Change* 5, 424–430. <https://doi.org/10.1038/nclimate2563>
- MTBS**, 2021. *MTBS Data Access: Fire Level Geospatial Data*. MTBS Project. USDA Forest Service/US. Geological Survey. <http://mtbs.gov/direct-download> [24 April 2025].
- Mumma, S.A., Whitlock, C., Pierce, K.**, 2012. A 28,000-year history of vegetation and climate from Lower Red Rock Lake, Centennial Valley, Southwestern Montana, USA. *Palaeogeography, Palaeoclimatology, Palaeoecology* 326–328, 30–41. <https://doi.org/10.1016/j.palaeo.2012.01.036>
- Naficy, C., Sala, A., Keeling, E.G., Graham, J., Deluca, T.H.**, 2010. Interactive effects of historical logging and fire exclusion on ponderosa pine forest structure in the northern Rockies. *Ecological Applications* 20, 1851–1864. <https://doi.org/10.1890/09-0217.1>
- Pepin, N.C., Arnone, E., Gobiet, A., Haslinger, K., Kotlarski, S., Notarnicola, C., Palazzi, E., et al.**, 2022. Climate changes and their elevational patterns in the mountains of the world. *Reviews of Geophysics* 60, e2020RG000730. <https://doi.org/10.1029/2020RG000730>
- Pierce, K.L.**, 1979. History and dynamics of glaciation in the Northern Yellowstone National Park area: *U.S. Geological Survey Professional Paper* 729-F, 91 pp.
- Power, M.J., Marlon, J., Ortiz, N., Bartlein, P.J., Harrison, S.P., Mayle, F.E., Ballouche, A., et al.**, 2008. Changes in fire regimes since the Last Glacial Maximum: an assessment based on a global synthesis and analysis of charcoal data. *Climate Dynamics* 30, 887–907. <https://doi.org/10.1007/s00382-007-0334-x>
- PRISM Climate Group**, 2022. *PRISM Climate Data*. Oregon State University. <https://prism.oregonstate.edu> [data created 5 December 2022, accessed 16 December 2023]
- Reimer, P.J., Austin, W.E.N., Bard, E., Bayliss, A., Blackwell, P.G., Ramsey, C.B., Butzin, M., et al.**, 2020. The IntCal20 Northern Hemisphere radiocarbon age calibration curve (0–55 cal kBP). *Radiocarbon* 62, 725–757. <https://doi.org/10.1017/RDC.2020.41>
- Rust, R.A., Minckley, T.A.**, 2020. Fire and hydrologically mediated diversity change in subalpine forests through the Holocene. *Journal of Vegetation Science* 31, 380–391. <https://doi.org/10.1111/jvs.12853>
- Schnurrenberger, D., Russell, J., Kelts, K.**, 2003. Classification of lacustrine sediments based on sedimentary components. *Journal of Paleolimnology* 29, 141–154. <https://doi.org/10.1023/A:1023270324800>
- Schoennagel, T., Veblen, T.T., Romme, W.H.**, 2004. The interaction of fire, fuels, and climate across Rocky Mountain forests. *BioScience* 54, 661–676. [https://doi.org/10.1641/0006-3568\(2004\)054\[0661:TIOFFA2.0.CO;2](https://doi.org/10.1641/0006-3568(2004)054[0661:TIOFFA2.0.CO;2)
- Shuman, B.N., Marsicek, J.**, 2016. The structure of Holocene climate change in mid-latitude North America. *Quaternary Science Reviews* 141, 38–51. <https://doi.org/10.1016/j.quascirev.2016.03.009>
- Shuman, B.N., Serravezza, M.**, 2017. Patterns of hydroclimatic change in the Rocky Mountains and surrounding regions since the last glacial maximum. *Quaternary Science Reviews* 173, 58–77. <https://doi.org/10.1016/j.quascirev.2017.08.012>
- Shuman, B., Henderson, A.K., Colman, S.M., Stone, J.R., Fritz, S.C., Stevens, L.R., Power, M.J., Whitlock, C.**, 2009. Holocene lake-level trends in the Rocky Mountains, U.S.A. *Quaternary Science Reviews* 28, 1861–1879. <https://doi.org/10.1016/j.quascirev.2009.03.003>
- Weber, M.**, 1965. General geology and geomorphology of the Middle Creek area, Gallatin County. M.S. Thesis, Montana State College, Bozeman, Montana.
- Westerling, A.L.**, 2016. Increasing western US forest wildfire activity: sensitivity to changes in the timing of spring. *Philosophical Transactions of the Royal Society B, Biological Sciences* 371, 20150178. <https://doi.org/10.1098/rstb.2015.0178>
- Westerling, A.L., Hidalgo, H.G., Cayan, D.R., Swetnam, T.W.**, 2006. Warming and earlier spring increase Western U.S. forest wildfire activity. *Science* 313, 940–943. <https://doi.org/10.1126/science.1128834>
- Westerling, A.L., Turner, M.G., Smithwick, E.A.H., Romme, W.H., Ryan, M.G.**, 2011. Continued warming could transform Greater Yellowstone fire regimes by mid-21st century. *Proceedings of the National Academy of Sciences* 108, 13165–13170. <https://doi.org/10.1073/pnas.1110199108>
- Whitlock, C.**, 1993. Postglacial vegetation and climate of Grand Teton and Southern Yellowstone national parks. *Ecological Monographs* 63, 173–198. <https://doi.org/10.2307/2937179>
- Whitlock, C., Bartlein, P.J.**, 1993. Spatial variations of Holocene climatic change in the Yellowstone region. *Quaternary Research* 39, 231–238. <https://doi.org/10.1006/qres.1993.1026>
- Whitlock, C., Larsen, C.**, 2001. Charcoal as a fire proxy. In: Smol, J.P., Birks, H.J.B., Last, W.M., Bradley, R.S., Alverson, K. (Eds.), *Tracking Environmental Change Using Lake Sediments: Terrestrial, Algal, and Siliceous Indicators*. *Developments in Paleoenvironmental Research*. Springer Netherlands, Dordrecht, pp. 75–97. [https://doi.org/10.1007/0-306-47668-1\\_5](https://doi.org/10.1007/0-306-47668-1_5)
- Whitlock, C., Bartlein, P.J., Van Norman, K.J.**, 1995. Stability of Holocene climate regimes in the Yellowstone region. *Quaternary Research* 43, 433–436. <https://doi.org/10.1006/qres.1995.1049>
- Whitlock, C., Dean, W.E., Fritz, S.C., Stevens, L.R., Stone, J.R., Power, M.J., Rosenbaum, J.R., Pierce, K.L., Bracht-Flyer, B.B.**, 2012. Holocene seasonal variability inferred from multiple proxy records from Crevice Lake, Yellowstone National Park, USA. *Palaeogeography, Palaeoclimatology, Palaeoecology* 331–332, 90–103. <https://doi.org/10.1016/j.palaeo.2012.03.001>